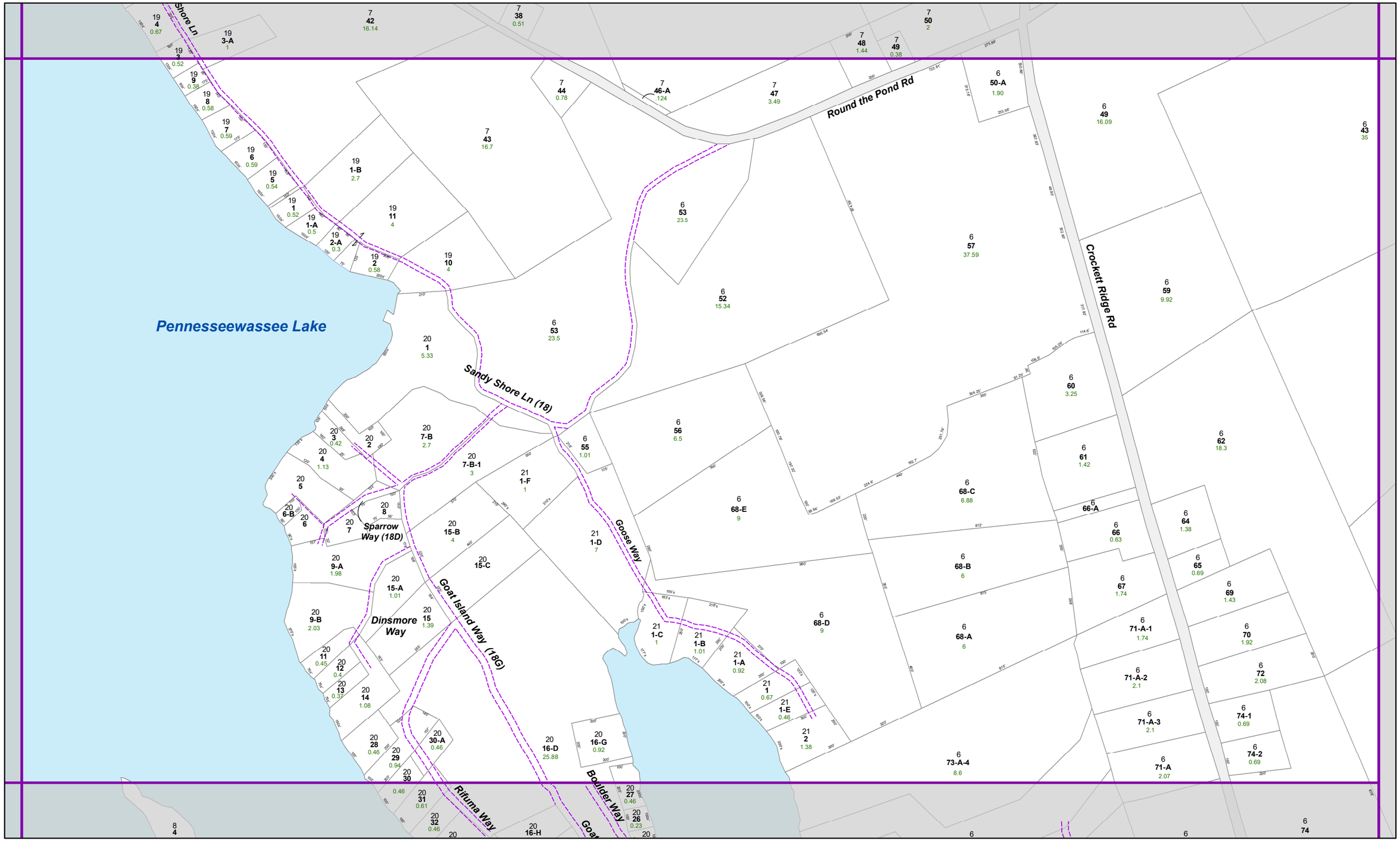

Maps Prepared by: Spatial Alternatives 207.846.2355 www.spatialalternatives.com

Tax Sheets are intended for assessing purposes only. Boundary locations are approximate and should not be used for conveyance of property.

Hook
ROW/Easement
Stream
Parcels
Cemetery
ROW
Utility
Unknown
Railroad
Road
Water

Main St	Road Name
05	Map Number
35	Lot Number
2.03	Parcel Acreage
123.42'	Lot Dimension
Pond	Water Names

Town of Norway, Maine

400
Feet

Old Tax Map Boundaries

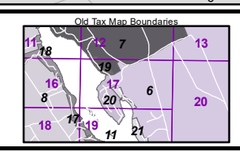

Grid Index

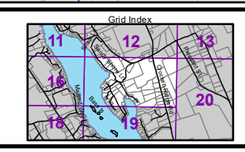

N

Norway Tax Sheet

17

Map updated: April 1, 2018